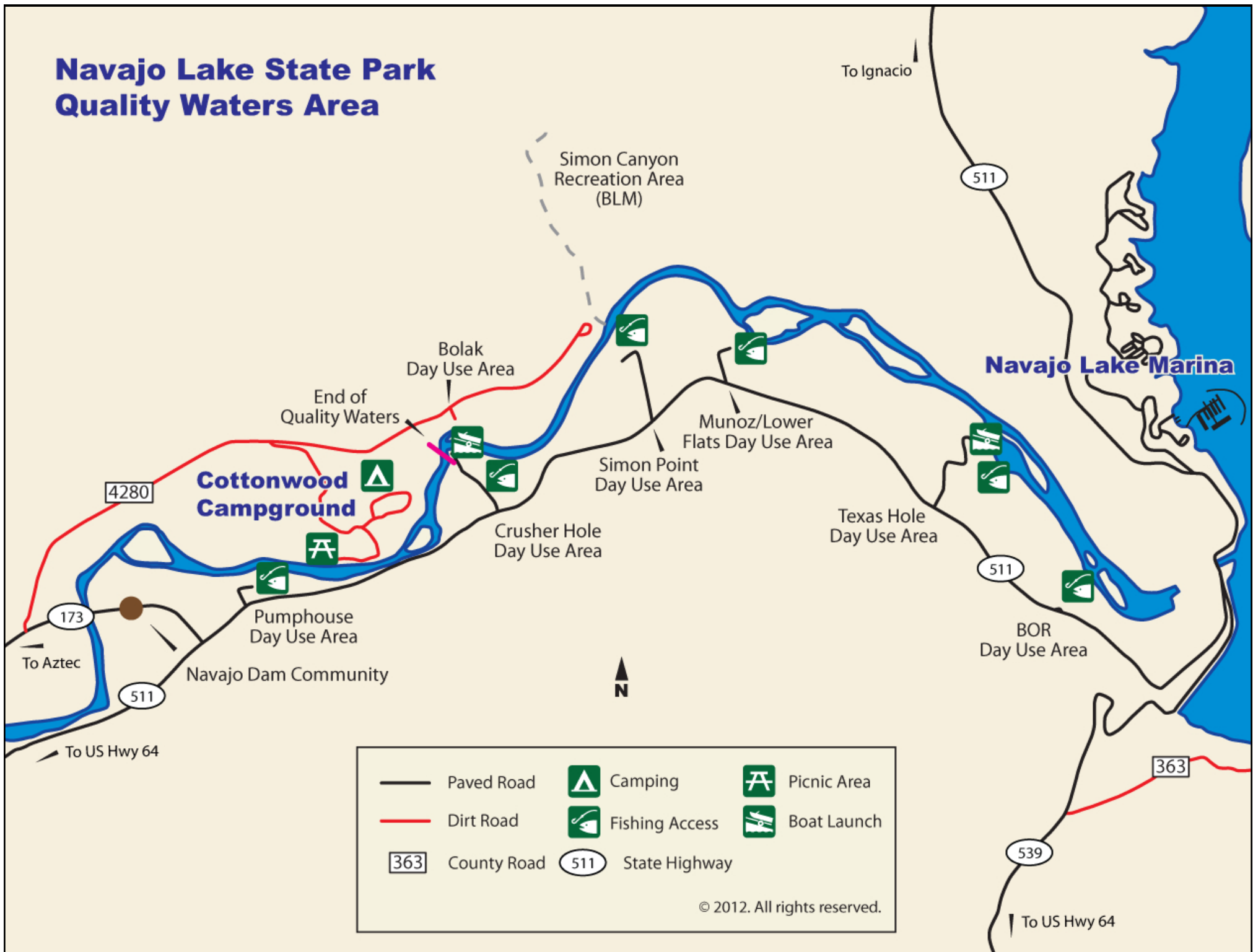








Navajo Lake State Park



© 2012. All rights reserved. This map is for information only and is provided "as is" without warranty or any representation of accuracy, or timeliness of completeness.

Navajo Lake State Park Quality Waters Area



	Paved Road		Camping		Picnic Area
	Dirt Road		Fishing Access		Boat Launch
	County Road		State Highway		

© 2012. All rights reserved.

Navajo Lake State Park Navajo Lake Marina Area

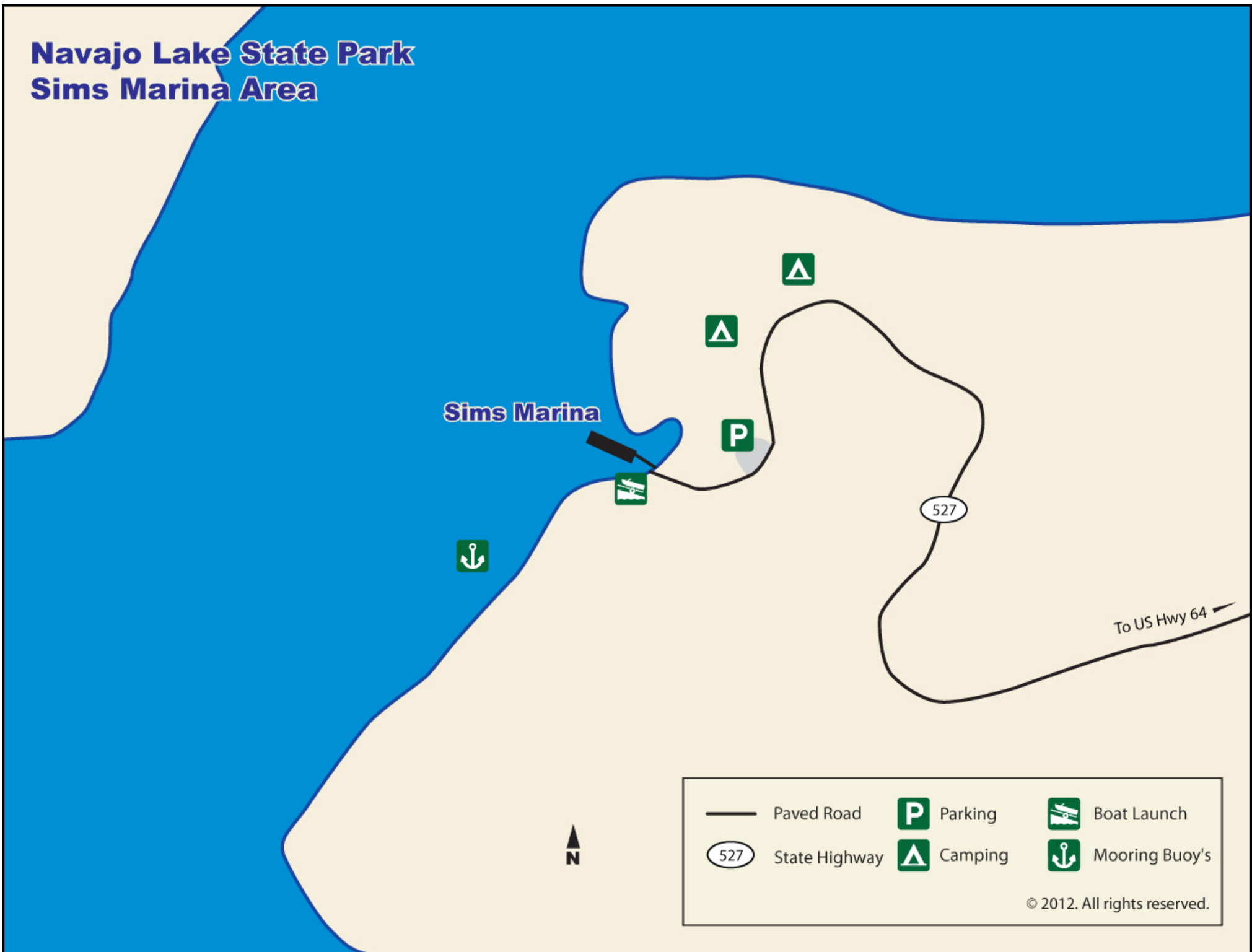


N

- Paved Road
- (511) State Hwy
- 🏠 Park Office
- P Parking
- △ Camping
- 🍴 Picnic Area
- 🚤 Boat Launch
- ⚓ Mooring Buoy's

© 2012. All rights reserved.

Navajo Lake State Park Sims Marina Area



	Paved Road		Parking		Boat Launch
	State Highway		Camping		Mooring Buoy's

© 2012. All rights reserved.

Navajo Lake State Park Two Rivers Marina Area



To Hwy 151

982

Park Office

Rosa

Carracas

Tiffany

Two Rivers Marina

N

Colorado
New Mexico

Paved Road	Park Office	Picnic Area
State Line	Parking	Boat Launch
982 County Road	Camping	Mooring Buoy's

© 2012. All rights reserved.

Directions to Navajo Lake Marina

Route 1

From Farmington, travel east on US Hwy 64 through Bloomfield and Blanco to NM Hwy 511, about 2.25 miles from Blanco. Follow NM Hwy 511 across the dam and travel up the hill for about .5 mile to the turn off. The park offices are on the right side of the road by the pay station. Follow the road staying to the right to the boat ramp and marina. The road to the campgrounds is the first left across from the park offices.

Route 2

From Farmington, travel east on NM Hwy 516 and US Hwy 550 through Aztec to NM Hwy 173. Follow NM Hwy 173 to NM Hwy 511. Turn northeast (left) on NM 511 and continue across the dam and travel up the hill for about .5 mile to the turn off. The park offices are on the right side of the road by the pay station. Follow the road staying to the right to the boat ramp and marina. The road to the campgrounds is the first left across from the park offices.

Directions to Sims Marina

From Farmington, travel east on US Hwy 64 for 52 miles to NM Hwy 527. Follow NM Hwy 527 all the way to the boat ramp and marina. The campgrounds are to the right of the road just before the boat ramp area.

Directions to Two Rivers Marina

From Farmington, travel east on NM Hwy 516 and US 550 through Aztec. Follow US 550 into Colorado to County Road 310, about 34 miles. Follow County Road 310 to CO Hwy 172 and turn north (left) toward Ignacio, about 15 miles. In Ignacio, turn right at CO Hwy 151. Follow CO Hwy 151 to County Road 982 in Arboles, about 16 miles. Follow the county road to the park offices, boat ramp, marina, and campgrounds.